

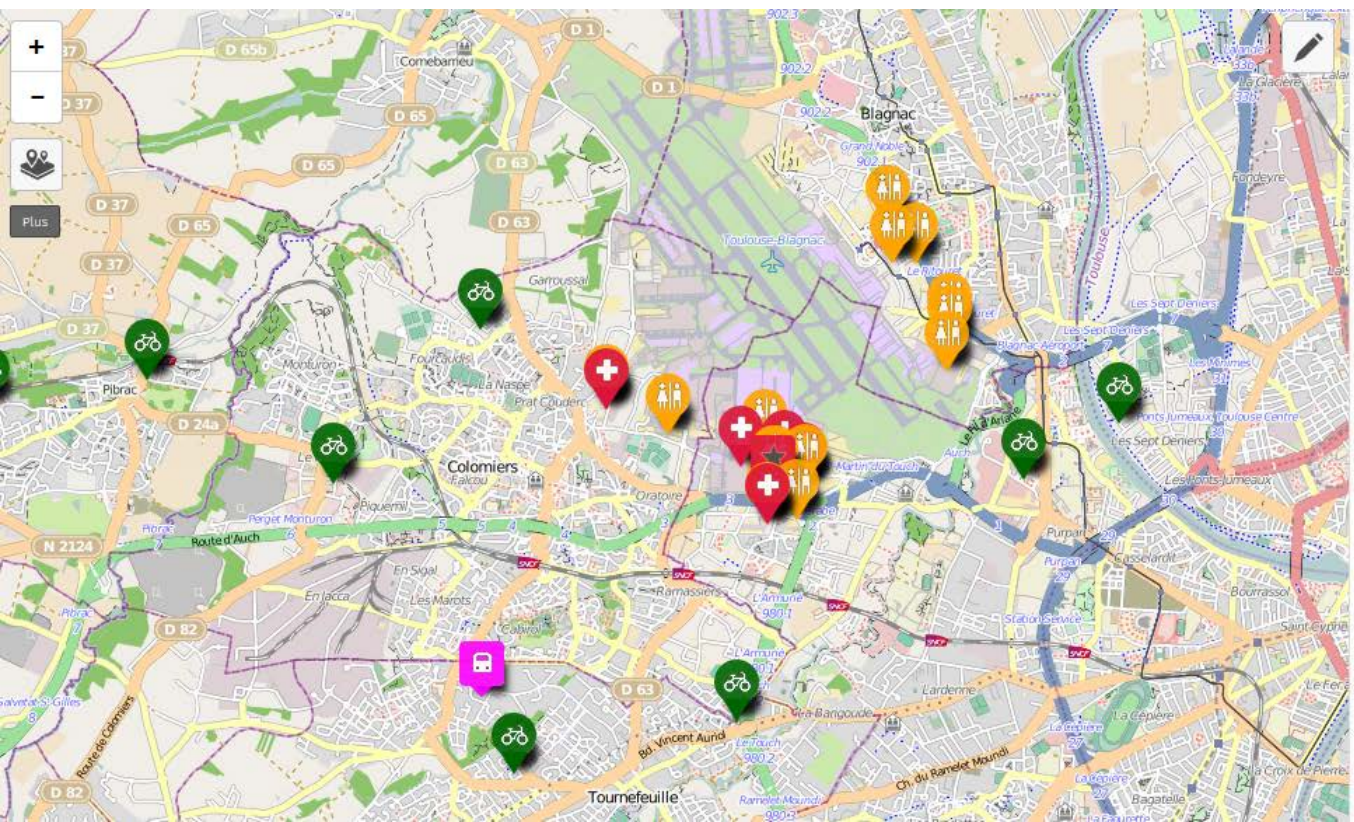
Click on the link located on the HUB in Cycle to Work > Wiki > Toulouse > Le plan des douches et des parkings:

http://umap.openstreetmap.fr/fr/map/cycling-facilities-airbus-toulouse_74931#13/43.6336/1.3854

The map opens:

Different symbol are displayed ⇔ Different layers

Available layers



Filter...


- Coachs/Cycling buses**
 - Bernd GASBER Coach Bus cycliste 9 juin 2016
 - Olivier JONAS , Conducteur Bus cycliste 10 juin 2016
- Crime**
 - Vol de selle - theft of a saddle
- Cyclists**
 - Cyclists
 - Cyclists
 - Cyclists
 - Cyclists
 - A Scott
 - Boris KOZLOW
 - Culture Vélo Blagnac
 - Culture Vélo Colomiers
 - Cyclable Toulouse

Note: on this example the bikes 'parks are not displayed (for clarity reasons)

Different layers available:

- **Coachs / Cycling Buses**

→ *To coach cyclist beginners*



- **Crime**

→ *To report on theft events*



- **Cyclists**

→ *To indicate where cyclists come from and where they work*



- **Parkings**

→ *Where to park your bike on Airbus sites*



- **Points Vélo / Bike station**

→ *To indicate people with a tool box to help cyclists in "distress"*



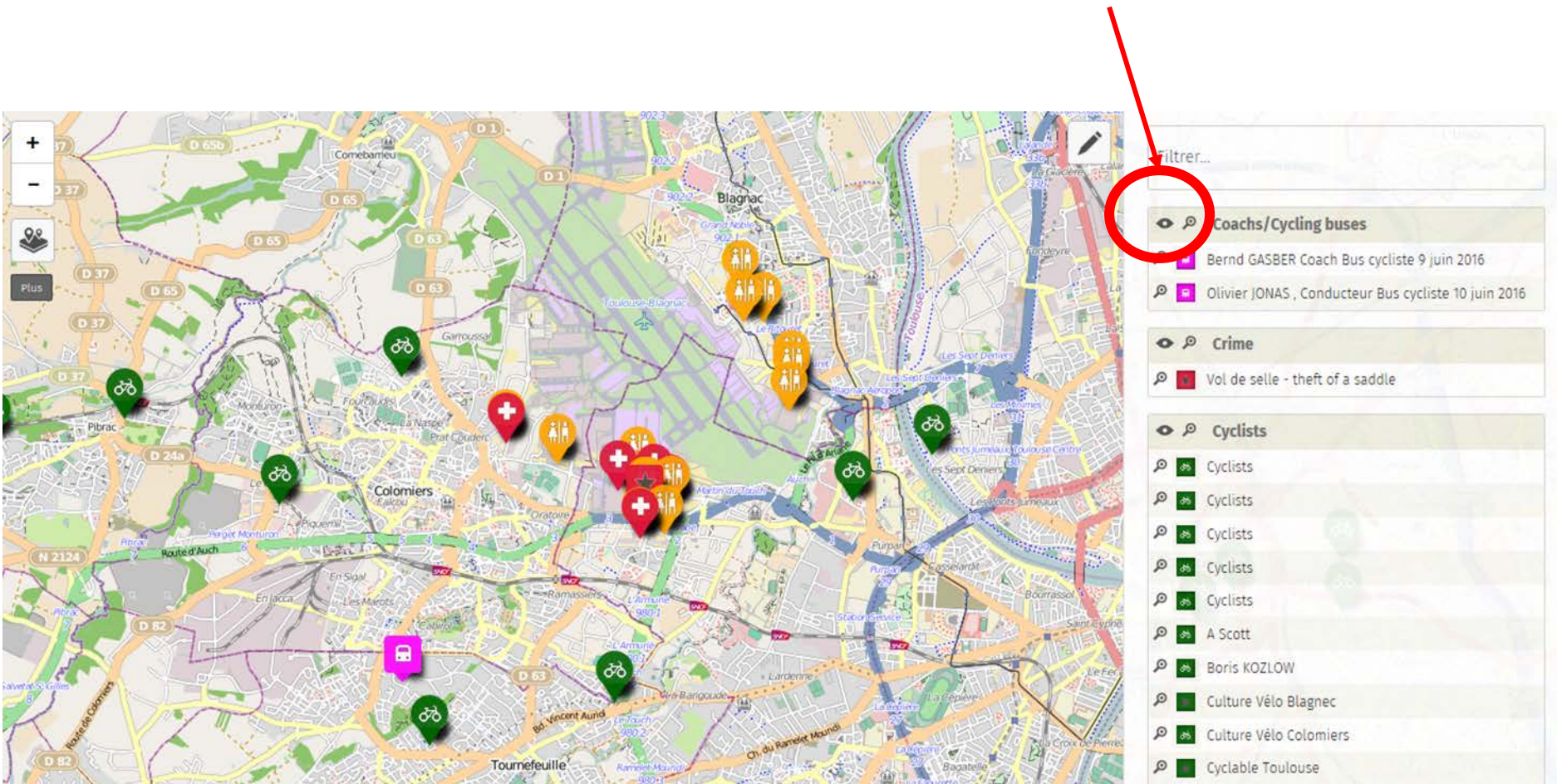
- **Showers**

→ *To locate the showers (for men & women)*



➔ How to display items of some layers on the map?

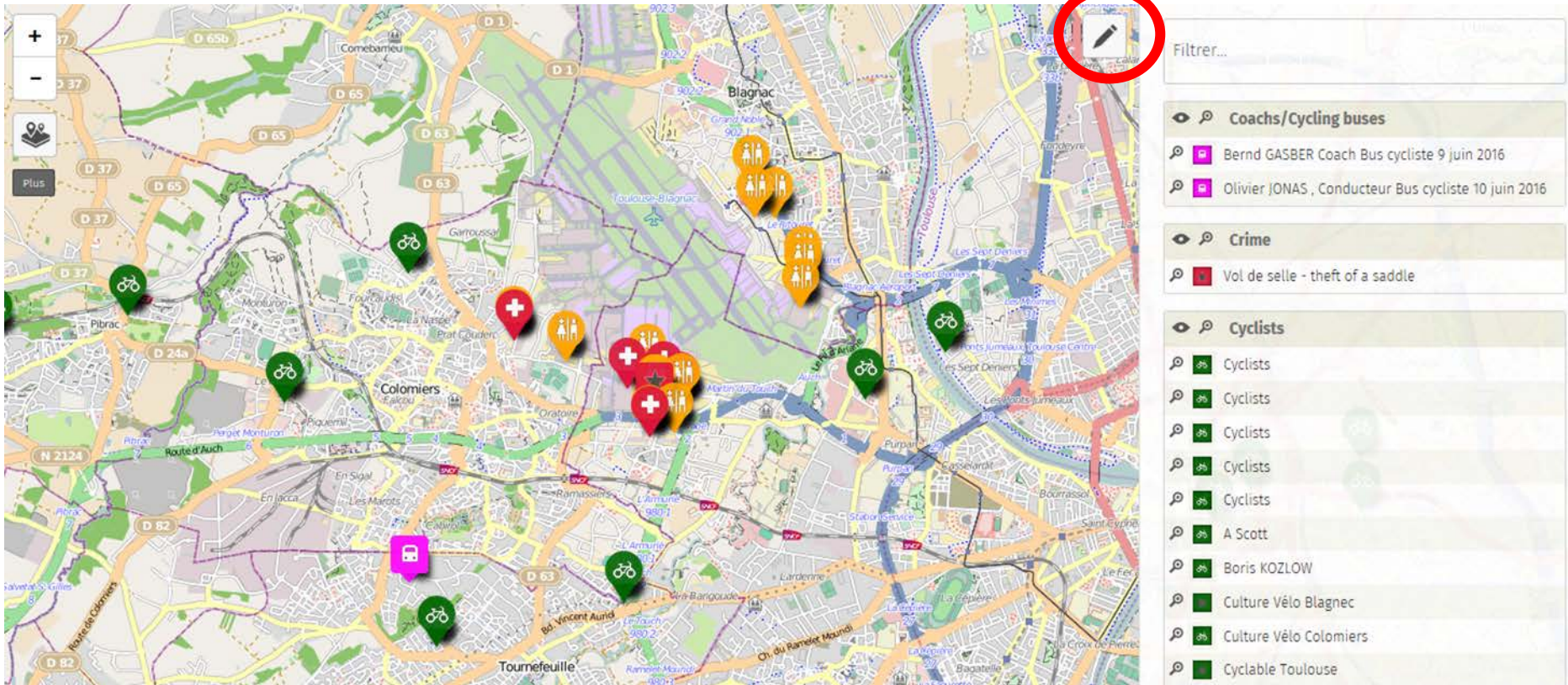
Click on the “eye” to display or not the layer you want



➔ Layers displayed on the example : Coachs-Cycling buses / Crime / Cyclists / Points Vélo / Showers

➔ How to add an item on the map?

1) Click on the “pen” to switch on the “Editor” mode



The image shows a map interface with various icons and a list of items on the right side. A red circle highlights a pen icon in the top right corner, indicating the 'Editor' mode. The map displays several icons: green bicycle icons, red medical icons, and orange bus icons. The list on the right is titled 'Filtrer...' and contains three sections: 'Coachs/Cycling buses', 'Crime', and 'Cyclists'. The 'Coachs/Cycling buses' section lists two items: 'Bernd GASBER Coach Bus cycliste 9 juin 2016' and 'Olivier JONAS, Conducteur Bus cycliste 10 juin 2016'. The 'Crime' section lists one item: 'Vol de selle - theft of a saddle'. The 'Cyclists' section lists several items, including 'Cyclists', 'A Scott', 'Boris KOZLOW', 'Culture Vélo Blagnac', 'Culture Vélo Colomiers', and 'Cyclable Toulouse'.

Coachs/Cycling buses

- Bernd GASBER Coach Bus cycliste 9 juin 2016
- Olivier JONAS, Conducteur Bus cycliste 10 juin 2016

Crime

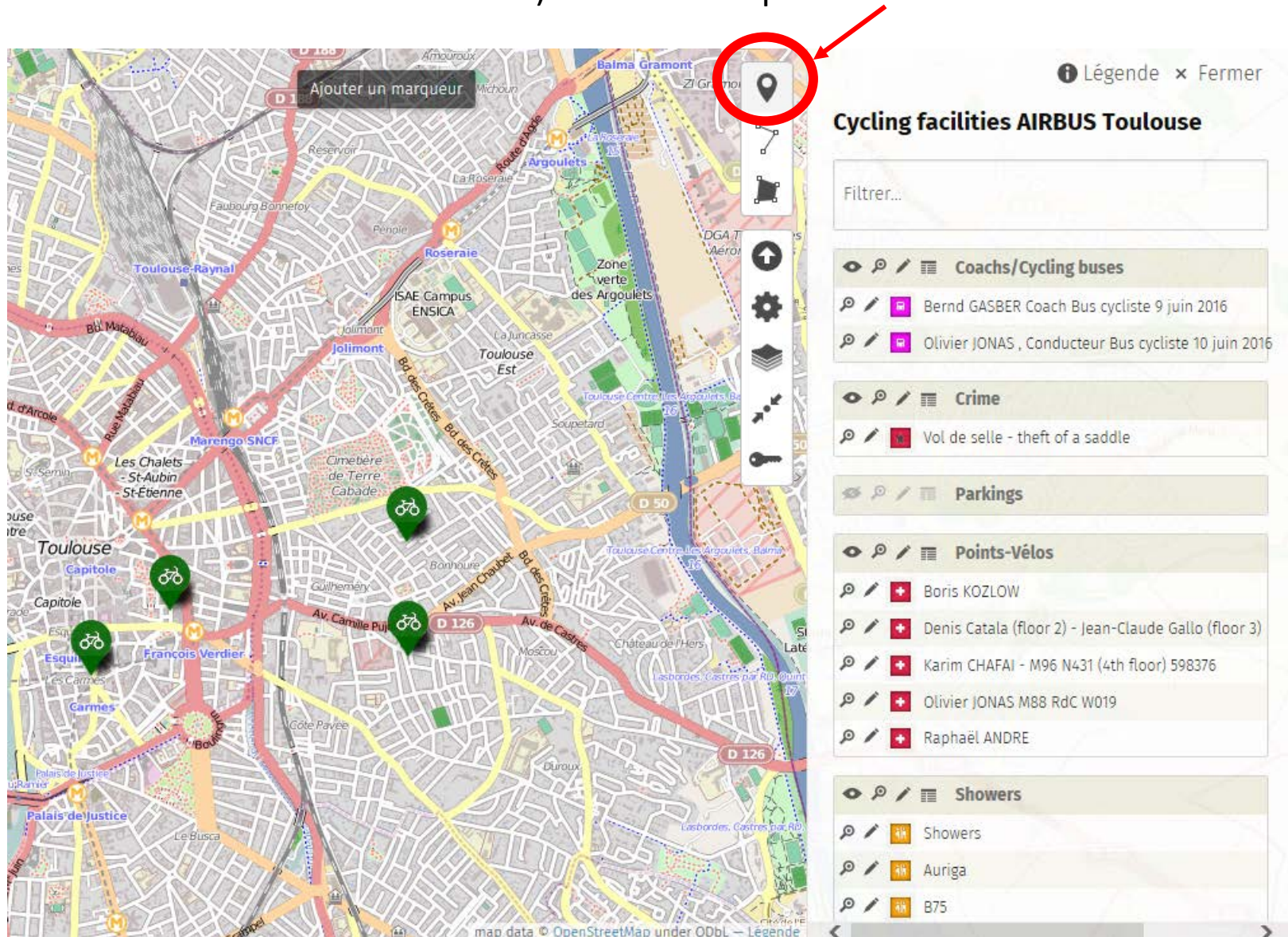
- Vol de selle - theft of a saddle

Cyclists

- Cyclists
- Cyclists
- Cyclists
- Cyclists
- Cyclists
- A Scott
- Boris KOZLOW
- Culture Vélo Blagnac
- Culture Vélo Colomiers
- Cyclable Toulouse

➔ How to add an item on the map?

2) Click on the “pointer” to add an item on the map

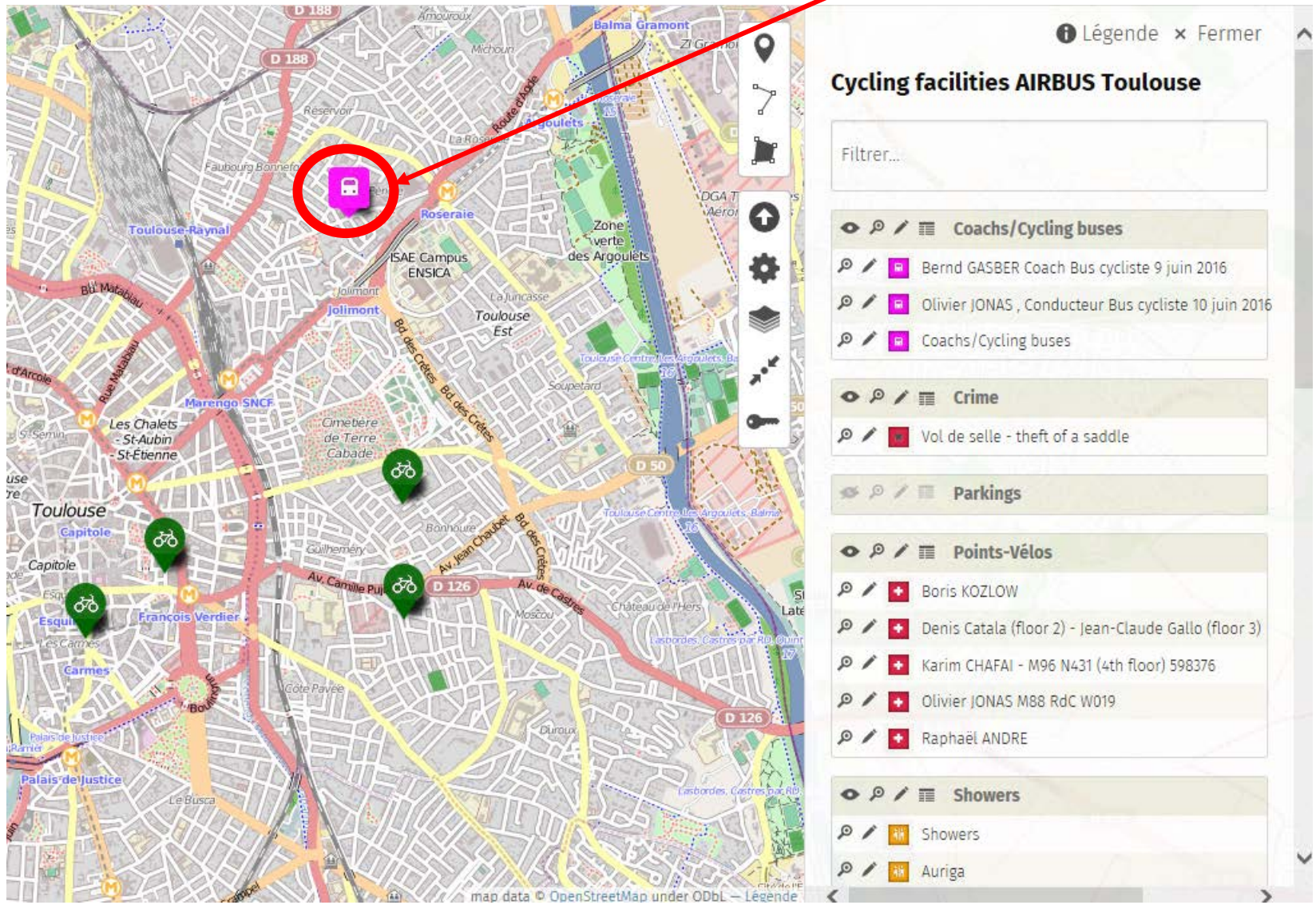


The image shows a map of Toulouse, France, with several green bicycle icons placed on the map. A red circle highlights the 'pointer' icon in the top right toolbar, with a red arrow pointing to it. The sidebar on the right lists various categories:

- Cycling facilities AIRBUS Toulouse**
 - Filtrer...
 - Coachs/Cycling buses
 - Bernd GASBER Coach Bus cycliste 9 juin 2016
 - Olivier JONAS , Conducteur Bus cycliste 10 juin 2016
 - Crime
 - Vol de selle - theft of a saddle
 - Parkings
 - Points-Vélos
 - Boris KOZLOW
 - Denis Catala (floor 2) - Jean-Claude Gallo (floor 3)
 - Karim CHAFAI - M96 N431 (4th floor) 598376
 - Olivier JONAS M88 RdC W019
 - Raphaël ANDRE
 - Showers
 - Showers
 - Auriga
 - B75

➔ How to add an item on the map?

3) Put the item on the map where you want



The image shows a map of Toulouse, France, with a purple bus icon placed on the map. A red circle highlights the icon, and a red arrow points to it from the text above. The right sidebar shows a legend for 'Cycling facilities AIRBUS Toulouse' with various categories like Coaches/Cycling buses, Crime, Parkings, Points-Vélos, and Showers.

Cycling facilities AIRBUS Toulouse

Filter...

Coaches/Cycling buses

- Bernd GASBER Coach Bus cycliste 9 juin 2016
- Olivier JONAS , Conducteur Bus cycliste 10 juin 2016
- Coaches/Cycling buses

Crime

- Vol de selle - theft of a saddle

Parkings

Points-Vélos

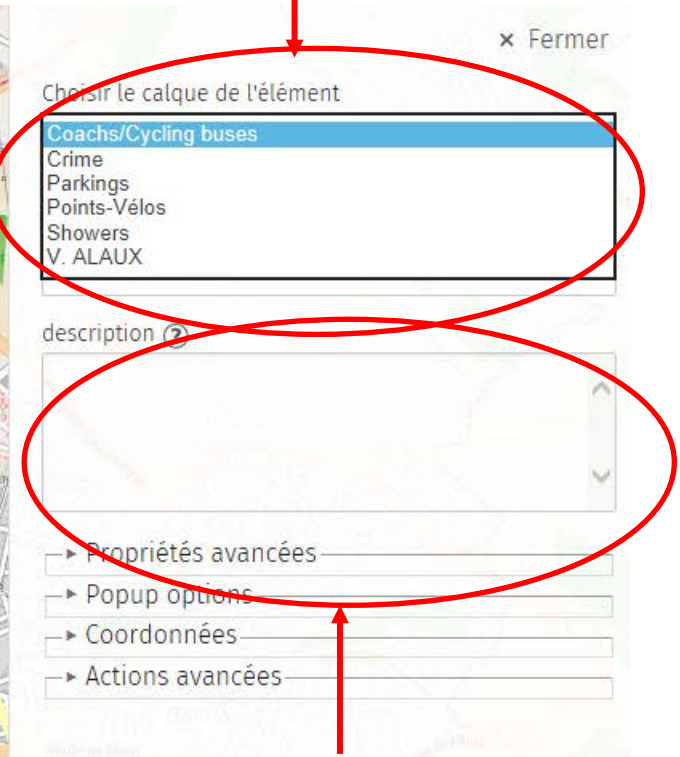
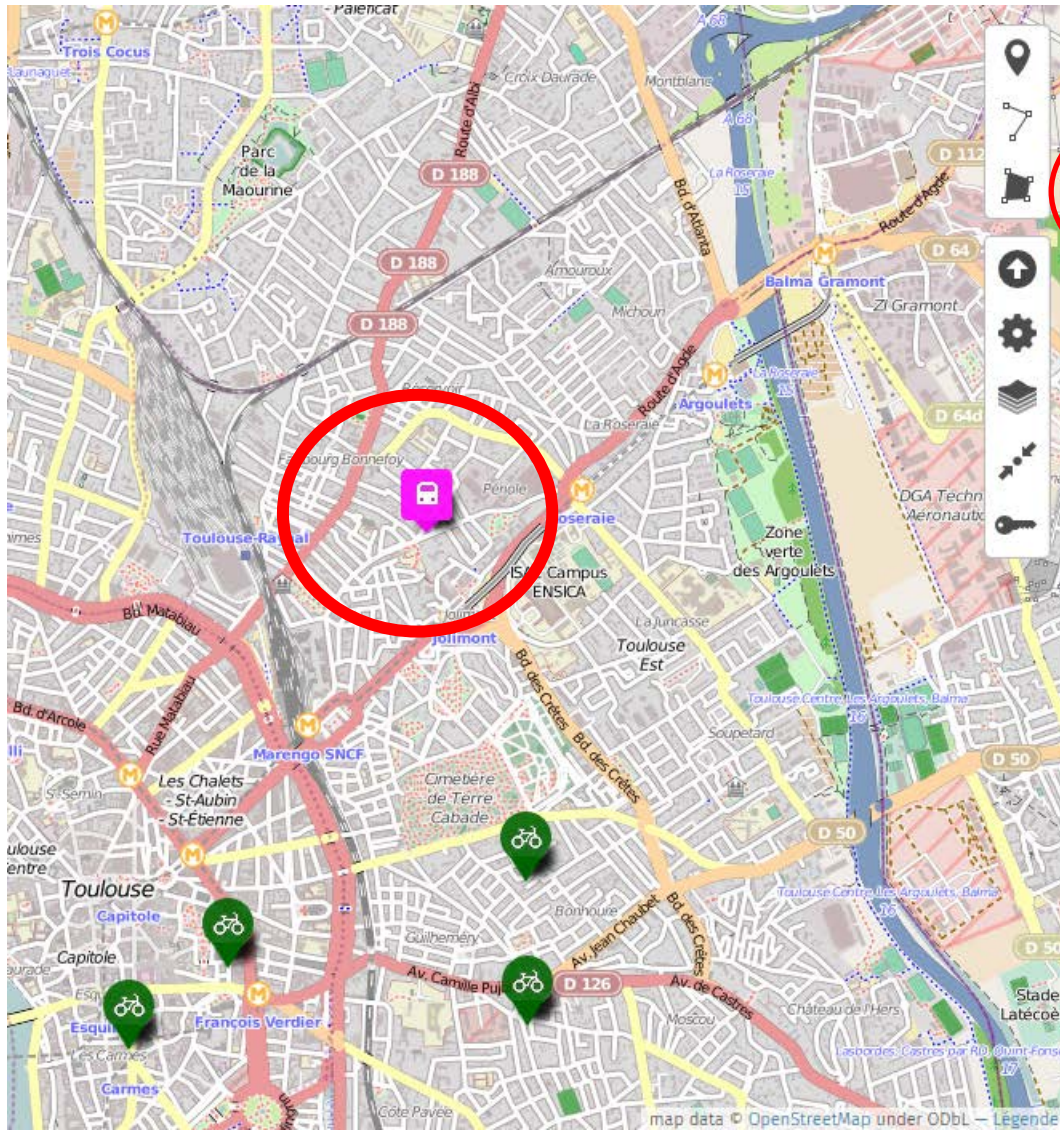
- Boris KOZLOW
- Denis Catala (floor 2) - Jean-Claude Gallo (floor 3)
- Karim CHAFAI - M96 N431 (4th floor) 598376
- Olivier JONAS M88 Rdc W019
- Raphaël ANDRE

Showers

- Showers
- Auriga

➔ How to add an item on the map?

4) Once placed on the map, you can change the type of item



5) Fill the “description” field with relevant* information according to the item

➔ How to add an item on the map?

5) Fill the “description” field with relevant* information according to the item and close the item window

The image shows a map application interface. On the left, a map of Toulouse, France, is displayed with a purple bus stop icon circled in red. On the right, an information popup window is open. The window contains the following fields:


- Choisir le calque de l'élément: Coachs/Cycling buses
- nom: Pierre Durant
- description: Departure : rue Périole
Arrival: St Martin (main entrance) / M01
Departure Time: 8 am
Possible intermediate stops: along the Bd des Minimes
- Propriétés avancées
- Popup options
- Coordonnées
- Actions avancées

A red circle highlights the 'Fermer' button in the top right corner of the popup window. A red arrow points from the 'Fermer' button to the description field. Another red circle highlights the description field.

Relevant information for the category of item:

- **Coachs / Cycling Buses**

- *Name of the coach*
- *Destination of the bus*
- *Possible stops*
- *Time of departure*



- **Crime**

- *Theft events*



- **Cyclists**

- *Name of the cyclist*
- *Workplace*
- *Frequency of cycling to work*



- **Parkings**

- *Name of closest building*



- **Points Vélo / Bike station**

- *Name of the point-vélo*
- *Building / floor / office*



- **Showers**

- *Building / floor / number for men and women*



➔ How to add an item on the map?

6) Save your changes or cancel them...

